

Travel in Kingston upon Thames will be affected during the Games

Olympic Games:
27 July – 12 August 2012

Paralympic Games:
29 August – 9 September 2012



MAYOR
OF LONDON



Transport
for London



Plan ahead for easier journeys

This year brings the largest sporting event in the world to the UK – the Olympic and Paralympic Games. During this time, London will become a massive sporting and cultural venue, with up to one million more visitors expected in the Capital each day. Roads and public transport will be much busier than usual and we will be working hard to help host a great Games and to keep London moving.

The information here will help you understand where the transport network will be busiest and how your journey could be affected.

Key events and times

Date	Event	Race event times	Road closure time
28 July	Men's Cycling Road Race	10:00 – 16:15	Closures will be put in place from 06:00
29 July	Women's Cycling Road Race	12:00 – 16:15	Closures will be put in place from 06:00
31 July	Cycle Time Trial Technical Rehearsal	10:00 – 12:00	Rolling road closure on road race route between 10:00 and 12:00
1 August	Women's Cycling Time Trial	12:30 – 14:15	Closures will be put in place from 05:30
1 August	Men's Cycling Time Trial	14:15 – 16:30	Closures will be put in place from 05:30

Roads will re-open after the race as soon as it is safe to do so.

Cycling road events

The Cycling Road Races will take place on roads in Kingston town centre (including Kingston Bridge), North Kingston, Norbiton and Kingston Hill on Saturday 28 and Sunday 29 July. Both the Men's and Women's Cycling Road Races are expected to pass through Kingston at about 15:00. The route and some surrounding roads will be closed to traffic but emergency and local access will be maintained as far as possible.

Road closures in the borough will begin from early in the morning with roads re-opening after the race as soon as it is safe to do so. Access will be maintained for local residents and businesses affected by the road closures for as long as possible on either side of the events passing through.

Parking along the route will be suspended from Friday 27 July until after the events on Sunday 29 July. Residents who usually park on a road that forms part of the route should move their vehicle to a road that is not affected by the race or restrictions the night before a race is held.

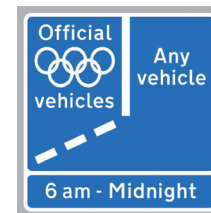
The Cycling Time Trial will affect Kingston town centre (including Kingston Bridge) and Surbiton (Portsmouth Road) on Wednesday 1 August. Riders competing in the Time Trial will start and finish at Hampton Court Palace and will set off throughout the day at 90 second intervals. A technical rehearsal for the Time Trial will take place on the morning of Tuesday 31 July. There will not be any road closures for the rehearsal but there may be some disruption to traffic.

The Olympic and Paralympic Route Network (ORN/PRN) and Games Lanes

The ORN/PRN is a network of roads connecting venues, accommodation and transport hubs across London and will be open to all normal traffic.

A number of temporary road changes are needed to provide reliable journeys for athletes and officials.

Some roads on the ORN/PRN will also have a designated Games Lane. These will be clearly signposted and will only be available for use by accredited vehicles including athletes, officials, media and blue light emergency vehicles when in operation. The adjacent lane will be open to normal traffic.



Games Lanes will typically be in operation and enforced between 06:00 and midnight, but this will vary in some cases (check the times of operation on the roadside signs). Vehicles that drive in the Games Lanes, load, park or stop illegally on the ORN/PRN will be removed and will face a £130 Penalty Charge Notice (PCN).

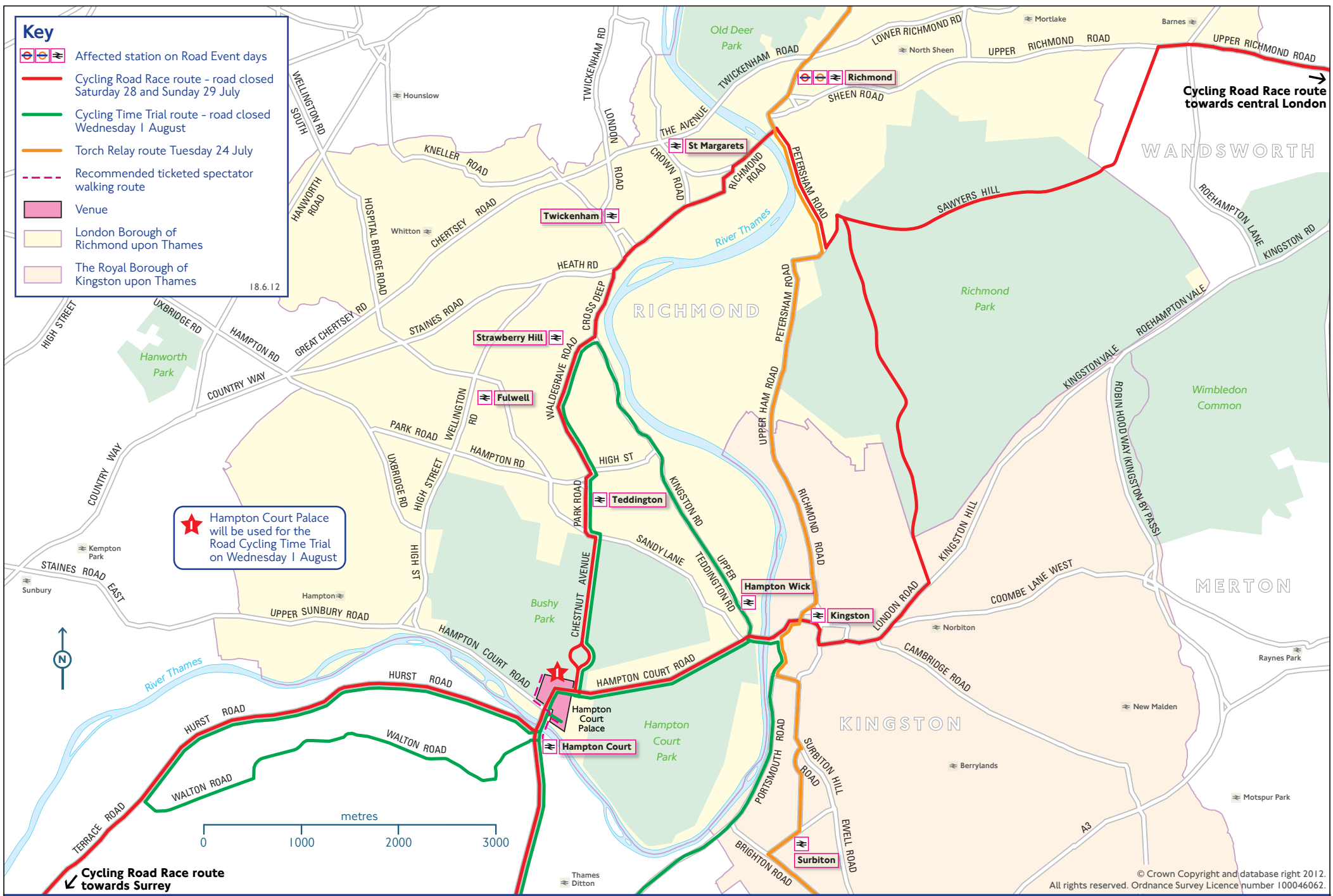
To avoid being issued with a PCN, motorists should not drive in the Games Lanes when they are operational. They will be easily identifiable by clear markings on the Lanes and signs along the roadside.

Key

-  Affected station on Road Event days
-  Cycling Road Race route - road closed Saturday 28 and Sunday 29 July
-  Cycling Time Trial route - road closed Wednesday 1 August
-  Torch Relay route Tuesday 24 July
-  Recommended ticketed spectator walking route
-  Venue
-  London Borough of Richmond upon Thames
-  The Royal Borough of Kingston upon Thames

18.6.12

 Hampton Court Palace will be used for the Road Cycling Time Trial on Wednesday 1 August



Cycling Road Race route towards central London →

← **Cycling Road Race route towards Surrey**

Richmond upon Thames and Kingston upon Thames

© Crown Copyright and database right 2012. All rights reserved. Ordnance Survey Licence number 100046062.

Key dates

In the weeks leading up to the Games, a large programme of temporary changes to the road network need to be implemented:

From 1 July, road markings will start to be put down along the ORN but these will not change the operation of the roads. Adjustments to over 1,300 sets of traffic signals will also begin from 1 July, before traffic levels significantly increase as thousands of athletes and media descend on the Capital. These adjustments will have minimal impact on road users as they will be balanced out by the complete ban on all planned roadworks along the ORN and on A and B roads.

To ensure as little disruption to local residents and road users as possible, the physical changes along the ORN, including installing temporary traffic islands and barriers to simplify junctions will be mostly carried out at night. This will start at 21:00 on Friday 20 July and finish the morning of Wednesday 25 July.



The operation and enforcement of the ORN, including the Games Lanes, will begin on Wednesday 25 July, a couple of days before the Opening Ceremony. It will end operation a couple of days after the Olympic Games and will not be in operation between the Olympics and Paralympics. The smaller Paralympic Route Network (PRN) will come into operation just a couple of days before the Paralympic Games. Once Games events are completed at a venue, such as Wimbledon, the ORN will be removed.

There will be additional changes to roads and local parking around Olympic venues. These are being put in place by the organisers of London 2012 to ensure that resident and business parking is protected and the venues can operate safely. Full details of changes and timings can be found at london2012.com/local-residents.

Olympic Torch Relay

The Olympic Torch Relay will pass through Kingston on Tuesday 24 July. There will be rolling road closures as it travels through the borough. The Torch will also travel along the Thames on the morning of Friday 27 July.

Royal Parks

Richmond Park and Bushy Park feature in both Road Cycling and Time Trial events. Park roads will be closed and some access points could be limited on competitions days. On these days the best way to access both parks is by public transport and by foot - cycle access and cycle parking within the parks will be available but limited. For more information please visit royalparks.org.uk



Public transport

Some stations and lines will be particularly busy, including Kingston (on 28 and 29 July) and Surbiton (on 1 August). You can minimise disruption to your journey by avoiding affected stations at the busiest times.

Buses will run more frequently on many routes to cater for additional passengers during the Games. However, some bus services will need to be temporarily diverted and some stops moved or suspended as a result of the road changes that will be in place for the ORN or road events.

Please leave more time for your bus journeys and plan in advance to understand how your journey may be affected. Information will be available nearer the time at affected bus stops and online.



Advice for road users

Roads in central London, around the ORN and Olympic venues will be very busy during the Games. Those affected by road events will be closed for periods at a time. Drivers are advised:

- To avoid central London, the area around the ORN and Olympic venues from mid-July
- That every day of the Games is different, so if driving is essential, plan ahead and allow more time for your journey
- To avoid the areas surrounding the road events on competition days
- If using buses during the Games, especially those with routes near to Olympic venues or the ORN/PRN, please check for any diversions that may affect your journey

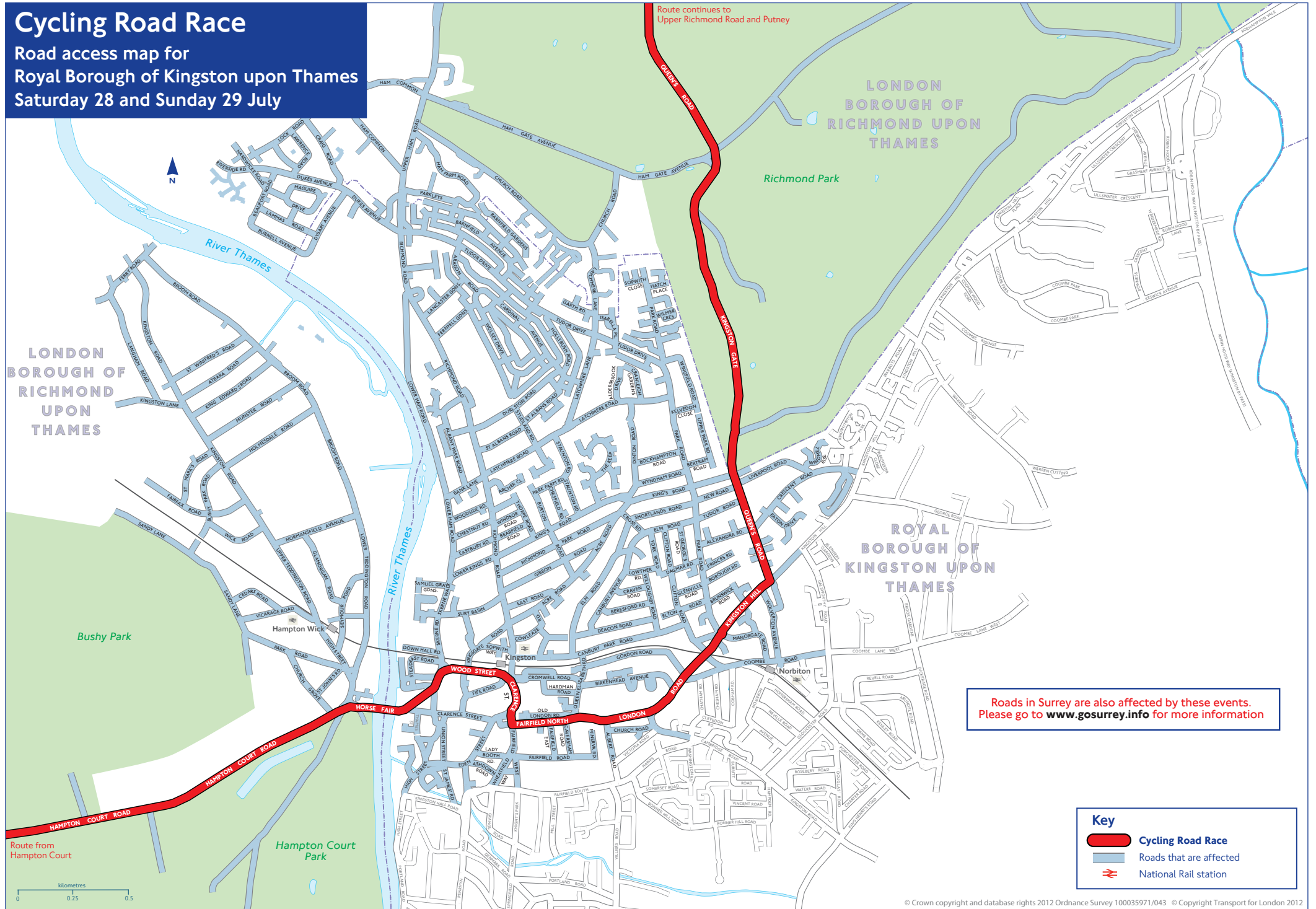
Plan your journeys during the Games by using the Temporary Road Changes tool at GetAheadoftheGames.com.

The central London Congestion Charge will continue to be in operation Monday-Friday 07:00-18:00 (except public holidays) throughout the Games. The charge is £10 a day if you pay in advance or on the day of travel. To pay the charge and for more detailed information, including a map of the charging zone, visit cclondon.com.



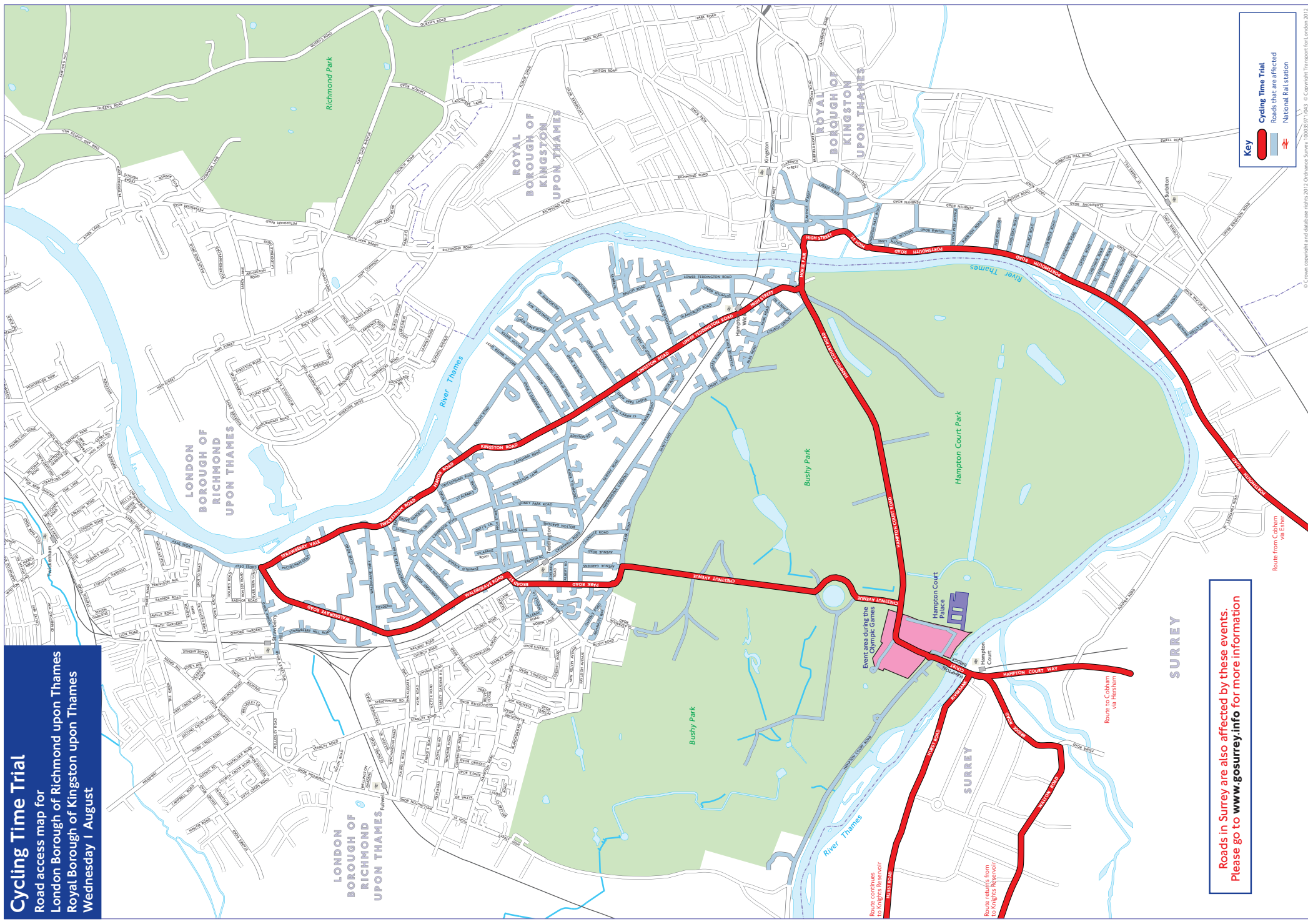
Cycling Road Race

Road access map for
Royal Borough of Kingston upon Thames
Saturday 28 and Sunday 29 July



Cycling Time Trial

Road access map for
London Borough of Richmond upon Thames
Royal Borough of Kingston upon Thames
Wednesday 1 August



Key

- Cycling Time Trial
- Roads that are affected
- National Rail station

Roads in Surrey are also affected by these events.
Please go to www.gosurrey.info for more information

Route continues to Knights Reservoir

Route returns from Knights Reservoir

Route to Cobham via Esher

Route from Cobham via Esher

© Crown copyright and database rights 2012 Ordnance Survey 100019371/03. © Copyright Transport for London 2012.

Affected roads

The map on the previous page and the list below show the roads where vehicle access will be restricted during road race days. You will still be able to access properties and businesses on foot or by bicycle. During these events, you may find it easier to make journeys by public transport. Vehicle access will be maintained for local residents and businesses affected by the road closures for as long as possible on either side of the road event passing through. Pedestrians and cyclists will still be able to cross the event route at designated safe places.

Men's Cycling Road Race (Saturday 28 July) and Women's Road Race (Sunday 29 July)

Acre Road	Cardinal Avenue	Elm Crescent
Albany Mews	Carlisle Close	Elm Grove
Albany Park Road	Castle Street	Elm Crescent
Albert Road	Caversham Road	Elton Road
Aldersbrook Drive	Cherrywood Close	Emns passage
Alexandra Road	Chesfield Road	Fairfield East
Anne Boleyns Walk	Chestnut Road	Fairfield North
Aragon Road	Chivenor Grove	Fairfield Road
Archer Close	Church Road	Fairfield West
Arthur Road	Clarence Street	Fernhill Gardens
Audric Close	Clifton Road	Florence Road
Bainbridge Close	Coombe Road	Garth Close
Bank Lane	Cowleaze Road	Garth Road
Barnfield Avenue	Cranleigh Gardens	Gibbon Road
Barnfield Gardens	Cranmer Road	Glenville Road
Barnfield Road	Craven Road	Gloucester Road (E & NW sides)
Beechrow	Crescent Road	Gordon Road
Beresford Road	Cromwell Road	Grosvenor Gardens
Berkeley Close	Cross Road	Hardings Close
Bertram Road	Cumberland House	Hardman Road
Birkenhead avenue	Dagmar Road	Hatch Place
Bockhampton Road	David Twigg Close	Heatherdale Close
Borough Road	Deacon Road	Henry Macaulay Avenue
Brae court	Debden Close	Hollybush Road
Bridge End Close	Dinton Road	Hornchurch Close
Brunswick Road	Down Hall Road	Horse Fair
Burnell Avenue	Dukes Avenue	Horsley Drive
Burnham Street	Durlston Road	Isabella Place
Burton Road	Dutch Gardens	John Austin Close
Cambridge Road	Dysart Avenue	John William Close
Camel Grove	Earle Gardens	Kelvedon Close
Canbury Avenue	East Road	Kestrel Close
Canbury Park Road	Eastbury Road	

King's Passage
King's Road
Kingsgate Road
Kingsnympton Park
Kingston Gate
Kingston Hill
Lammas Road
Lancaster Close
Lancaster Gardens
Latchmere Close
Latchmere Lane
Latchmere Road
Liverpool Road
London Road (A308)
Lovekyn Close
Lower Ham Road
Lower Kings Road
Lowther Road
Manorgate Road
Manston Grove
May Bate Avenue
Minerva Road
New Road
North Weald Lane
Oakhurst Close
Old London Road
Osborne Road
Park Close
Park Farm Road
Park Gardens
Park Road

Parkfields Road
Parkleys
Penrhyn Road
Princes Road
Queen Elizabeth Road
Queens Road
Regents Court
Richmond Park Road
Richmond Road
Rosewood Court
Salamander Close
Samuel Gray Gardens
Saxon Road
Seven Kings Way
Shortlands Road
Sigrist Square
Skerne Road
Skerne Walk
Sopwith Close
Sopwith Way
St Agatha's Drive
St Albans Road
St George's Industrial Estate
St George's Road
Stable Close
Station Road
Staunton Road
Steadfast Road
Studland Road
Sury Basin

Tangmere Grove
Tapping Close
Thames Side
Thames Street
The Albany
The Keep
Thorpe Road
Tithe Barn Close
Tudor Drive
Tudor Road
Upper Park Road
Vicarage Road
Waights Court
Walter Street
Water Lane
Wheatfield Way
Willoughby Road
Wilmer Close
Wilmer Crescent
Windmill Rise
Windsor Road
Wingfield Road
Wittering Close
Wolsey Drive
Wolverton Avenue
Wood Street
Woodcote Close
Woodside Road
Wyndham Road
Yeovilton Place
York Road

Men's Cycling Time Trial and Women's Time Trial (Wednesday 1 August)

Akerman Road
Anglesea Road
Avante Court
Bath Passage
Belgravia Mews
Bridle Close
Brighton Road
Brook Street
Cadogan Road
Catherine Road
Cleaveland Road
East Lane

Grove Road
Home Park Walk
Kensington Gardens
Kent Road
Kingston Hall Road
Milner Road
Palace Road
Portsmouth Road
Raphael Close
Riverside Close
Seething Wells Lane
South Lane

St James Road
St Leonard's Road
St Leonard's Square
Surbiton Court
Surbiton Road
Thames Street
The Bittoms
The Mall
Uxbridge Road
Westfield Road
Woodbines Avenue

Plan your journeys

To find out more about how roads and public transport will be affected and how to get around more easily visit **GetAheadoftheGames.com**. You can also sign up for free email alerts to help you plan your journeys at Games time. Alternatively, follow us on Twitter **@GAOTG** or call **0843 222 1234***



*You pay no more than 5p per minute if calling from a BT landline. There may be a connection charge. Charges from mobiles or other landline providers may vary.

All information correct at time of going to print June 2012.